
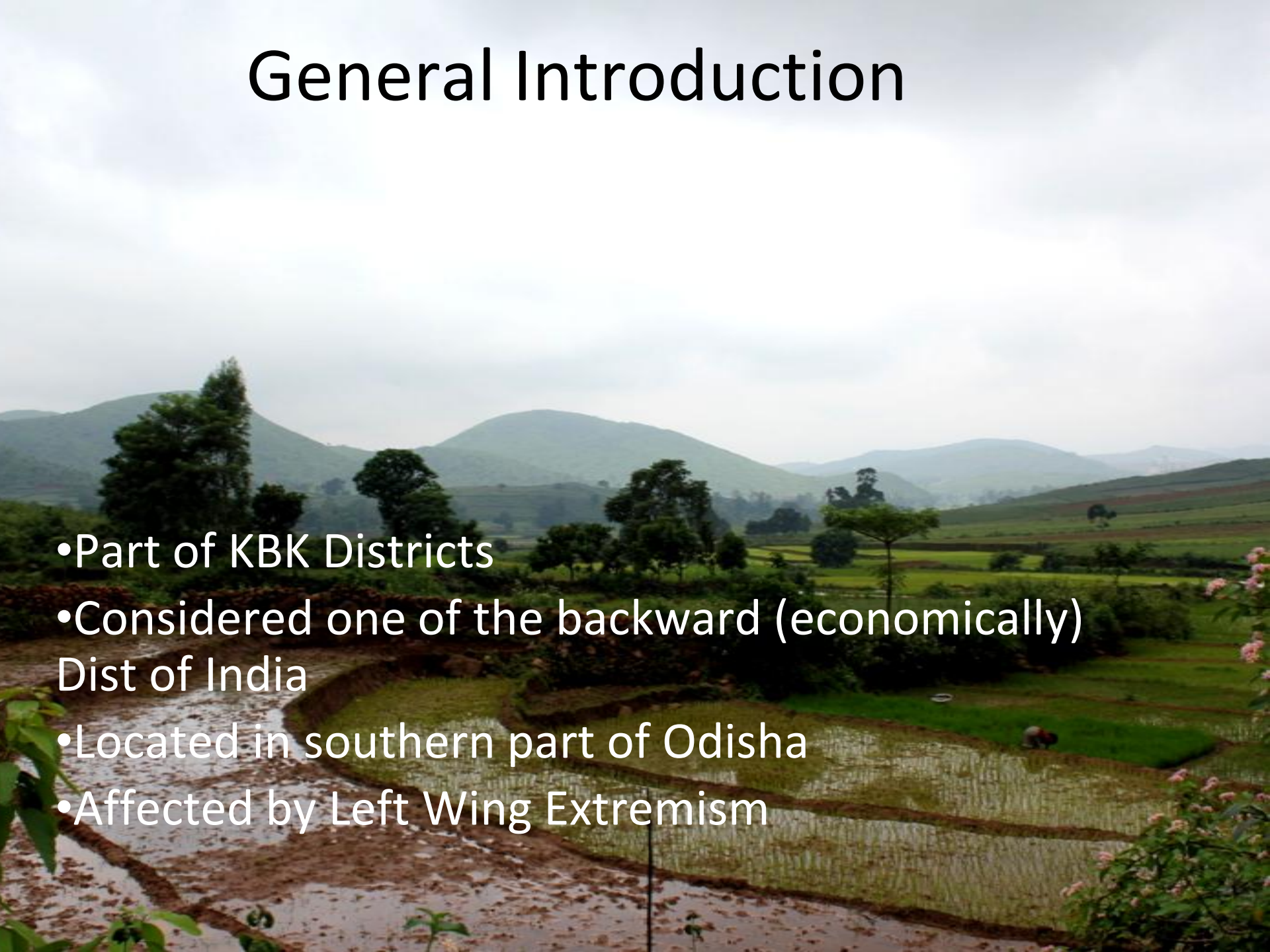


“Initiatives In Tackling Challenging Social & Work Environment” Mahatma Gandhi NREGA in Koraput (Odisha)



General Introduction

- Part of KBK Districts
- Considered one of the backward (economically) Dist of India
- Located in southern part of Odisha
- Affected by Left Wing Extremism



Physical, Geographical & Democratic profile

**Predominantly
Hilly terrain**

**Average
Elevation 870
meters(MSL)
(2854 feet)**

**Difficult and
Broken terrain**

**Densely
Forested**

Socio cultural economic profile

- 
- Out of Total Population of 13.80 lakhs, 50.60 % are ST & 14.20 % are SC
 - Average Land holding : 2.52 acres
 - Per Capita Income (Purchasing Power Parity) 2011(PPP): Rs.22,000
 - Predominantly Tribal Economy (subsistence agriculture, minimal socio economic interaction)

General Challenges



```
graph TD; A[Isolated society] --> B[Insufficient institutions]; B --> C[Inadequate infrastructure]; C --> D[Under utilization of resources (land, water, & forest & human)]; D --> E[Under employment & Unemployment]; E --> F[Few small scale Industries];
```

Isolated society

Insufficient institutions

Inadequate infrastructure

Under utilization of resources (land, water, & forest & human)

Under employment & Unemployment

Few small scale Industries

Earning a Livelihood

- 
- A photograph of two people standing in a rural field. The person on the left is wearing a blue sari, and the person on the right is wearing a red shirt and a blue and white checkered sari. They are standing on a patch of reddish-brown soil. In the background, there are terraced rice paddies with green rice plants, and a stone wall runs across the middle ground. There are also some banana trees and other green plants in the background.
- ❖ Working as a part time labourer in agro fields
 - ❖ Undertaking employment in other unorganised sector (construction, brick making, ones own field)
 - ❖ Rearing Animal husbandry
 - ❖ Migrating to nearby cities & other states

Using MGNREGS as tool



Provides 100 days of assured employment



Creation of durable assets



Natural resource management



Soil moisture conservation



Improving the Productivity of land



Sustainable livelihood generation



Community asset creation

Innovations & Interventions

Information Education & Communication

- 
- 49.20 % of people are illiterate
 - GP level awareness cum consultation camp
 - Mass scale publicity in weekly haat
 - Rozgar Divas
 - Display at BNRGSK

Institutional improvements

**Opening Of Bank
Accounts**

**Financial Literacy
Camps (Jan Dhan
Yojana & Other
Security As Well As
Welfare Schemes)**

**Coordination With
Bankers & Post Office**

**Set Up Of Odisha
Modernizing Economy
And Governance To
District Administration
(DFID Sponsored) Cell**

**Orientation To Field
Level Functionaries**

Project selection by the people for the people



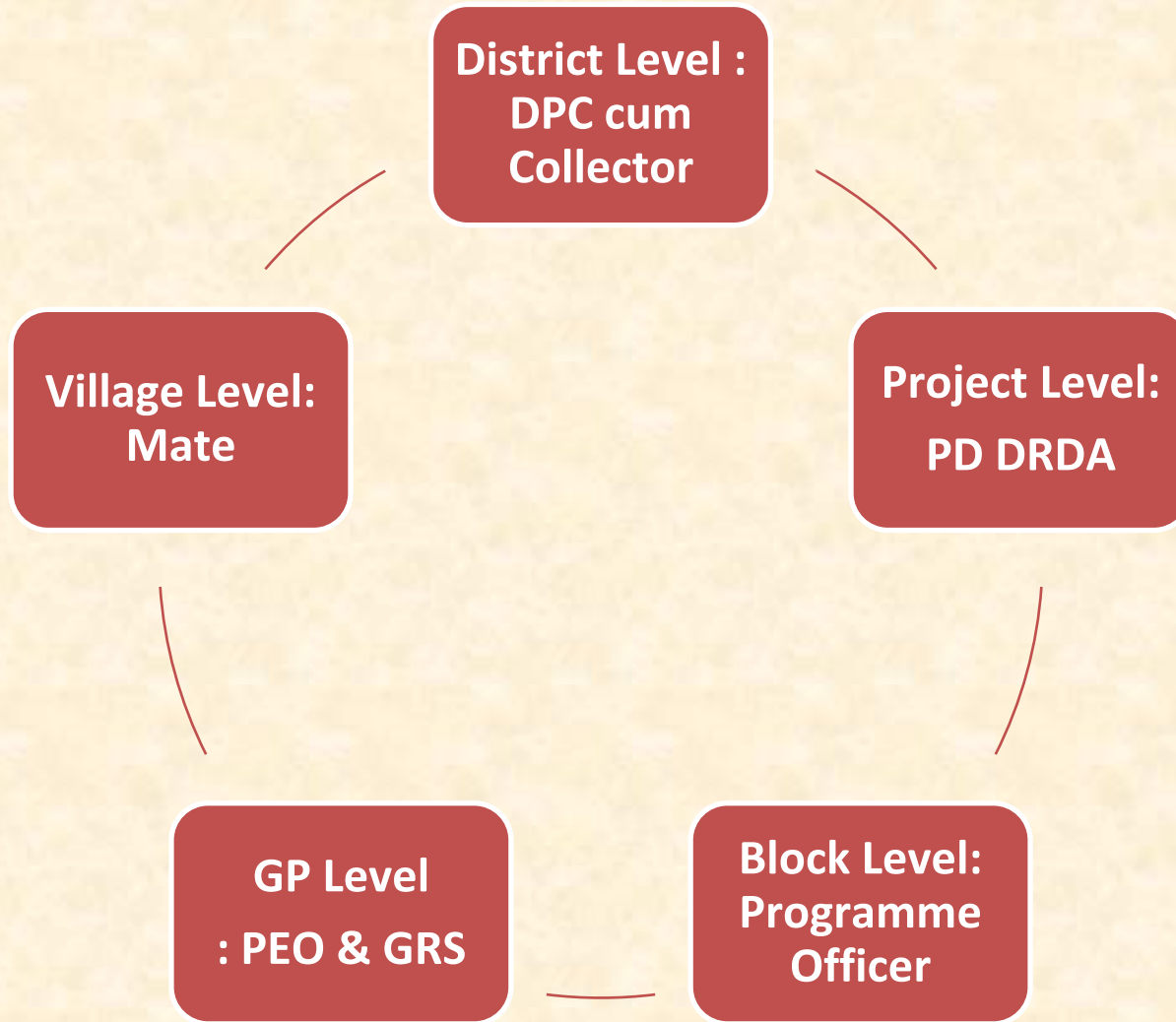
**Preparation Of GP
Profile And GPDP**

Resource Mapping

Model Village

**Intensive Participatory
Planning Exercise
(IPPE) Based Annual
Action Plan And
Perspective Planning**

Execution at different Level (Mate To DPC)



Convergence



Watershed :
Cashew
Plantation,
Misc Tree
plantation,
water
conservation
measures



Forest:
AR, ANR, Av
enue
plantation, p
rivate
plantation



Horticulture:
Mango &
Cashew
plantation



W& CD:
Anganwadi
Centre



**Rural
Housing: 95
mandays &
IHHL
construction**

← Plantation in 4088 Ha. and expenditure of 18.78 crore by all line departments →

Monitoring

- Regular review and training
- Geo tagging of assets
- Ground zero verification
- Resolute Monitoring System
- Coordination with Banks
- Partnership with NGOs –CFT project and MKSP partnership
- Linkage with PIAs
- Media involvement
- Cooperation from PRIs
- Aadhaar seeding
- Aspiration 20

18.87307, 82.36509, 532.9m

5 Dec 2015 11:00:58

Visible and perceptible results

- **59.77 Lakhs (106 %) nos of person days generated
(SC: 7.75 (12.96%), ST: 38.13 (63.80%))**
- **Expenditure: Rs. 148.24 Crore**
- **10274 Job seekers provided 100 days of work**

land development

- 752 hectre of lands are developed
- Expenditure: Rs. 702.27 Lakhs



Plantation


- 4088.256 hectre area covered
- Expenditure: Rs. 1798.83 Lakh



19°1'41", 82°54'57", 746.4m

12-Sep-2016 1:57:52 pm

Water conservation

- 
- 961.90 hectre are covered
 - Expenditure: Rs. 1923.78 Lakh

26/02/2016 16:53:33

Individual assets



- ✓ 3707 Nos of Projects covering Compost pit, Land development, Drying yard, Open well, IAY houses, Cattle pucca floor & multi purpose farm ponds
- ✓ Expenditure: Rs. 1786.35 Lakh

MGNREGS 95 days

➤ 3684 houses were completed

➤ Rs. 1716.42 Lakh

LAMTAPUT, CHICKENPUT G. P
18.55016, 82.4754, 813.7m, 306°
01/10/2015 11:31:39 AM

Challenges...



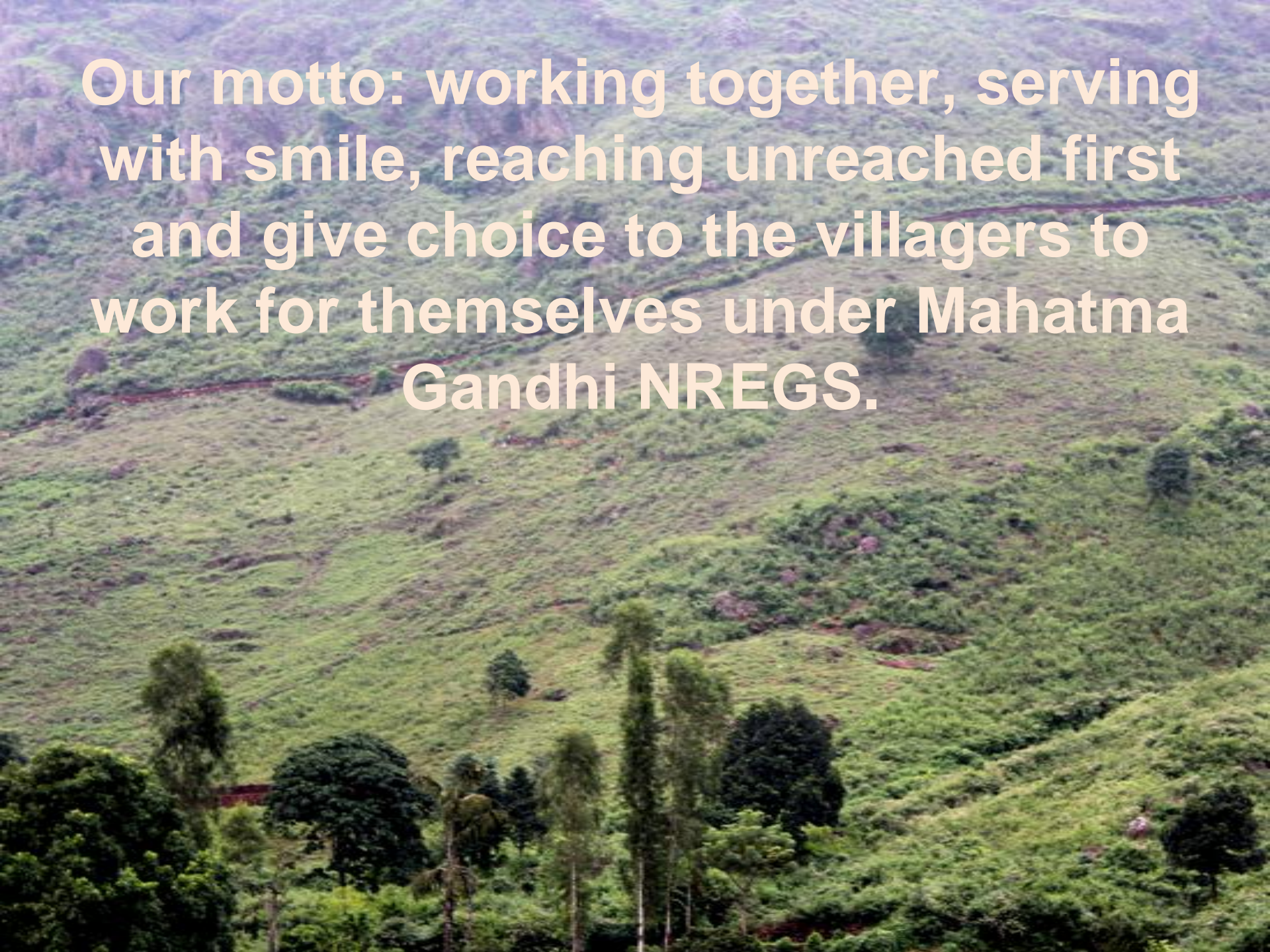
Suggestions for better implementation

- ✓ Regular fund provision**
- ✓ Expanding the horizon for permissible projects**
- ✓ Expansion of Banking Correspondent model**
- ✓ Contingencies for payment network**
- ✓ Payment acknowledgement**
- ✓ Involvement of other institutions (SHGs & other CBOs)**
- ✓ More & durable assets to be emphasised than expenditure**
- ✓ Technological improvement**

Way forward

- 500 AWCs are to be completed
- Rs. 1.5 Crore per GP amounting to Rs. 340 Crore to be expended & durable assets to be created with assured 100 days of employment to active job card holders
- 1000 check dams to be built up to improve irrigation
- 100 kms of field channels to be constructed to improve irrigation

**Our motto: working together, serving
with smile, reaching unreached first
and give choice to the villagers to
work for themselves under Mahatma
Gandhi NREGS.**



Murkar



A Model Village of Dasmantpur Block

Model Village Concept

- ✓ Dedicated Technical Experts For 25 Villages.
- ✓ Village Level Integrated Planning To Take Up Permissible Works Under Soil And Water Conservation, Rural Infrastructure & Individual Benefit Projects
- ✓ Rural Housing Convergence

Murkar Village: Overview

| | |
|----------------------------------|---|
| Total HH | 215 |
| Total Population | 835 (M: 410, F: 425) |
| ST/SC/OC | 650/54/131 |
| Total Job Card Holders | 162 |
| No of permissible works taken up | 16 |
| Types of work | Farm pond, Open well, drying yard, field channel, Checkdam, compost pit, soak pit, cattle pucca floor, playground, rural connectivity, RH Convergence, field bunding, Anganwadi Centre, BNRGSK, land development & Plantation |

Murkar :one of the best performing GP of Dasmantpur.
Rs. 148.18 lakhs of expenditure maintaining ratios of
62% of Labour and 38% of material

| Work Category | Total Works Taken up | Expenditure Made (In Lakh) | Area Covered in (Ha) |
|---|----------------------|----------------------------|----------------------|
| Water Conservation (Checkdam, FC,D/W, Dug well, Tank) | 26 | 24.61 | 12.31 |
| Afforestation (Plantation) | 54 | 26.09 | 59.30 |
| Land development (LD) | 51 | 8.31 | 8 |
| TOTAL | 137 | 59.01 | 79.60 |

46 yrs old Parama Muduli, an inhabitant of Adivasi Sahi, Murkar has succeeded in bringing water to his farm fields after construction of a Farm pond. Now seasonal vegetable cultivation along with Khariff Paddy in one acre has doubled his income. Not only Parama but others also benefited out of this project. He is getting another supplementary income of Rs. 20,000/- due to agro. In addition to wages under MGNREGA.



Utility of Drying yard at Murkar, one of the useful community projects, where 45 HHs of Advasi Sahi are benefited. It paves way for better post-harvest management , ensuring MSP.



Bholanath Subuddhi, an inhabitant of Sundhi Sahi of Murkar has benefited out of open well construction. Project of this kind has galvanised his household income level by Rs. 30,000/-.



Achievements in Murkar

1. 5 Field channels irrigate almost 58 hectares of land
2. 3 Checkdams irrigate about 15 hectares of upland
3. 8 IAY, 3 BPGY houses linked with MGNREGS convergence (95 mandays)
4. 2 open Wells irrigate around 5 hectares of land
5. 2 Farm ponds helped 2 HHs in providing irrigation for vegetable cultivation & fishery
6. 2 Macadam roads connects 5 hamlets & 3 nearby villages
7. 25 cattle pucca floor & 12 compost pits helped in maintaining hygiene & manure preparation
8. 6 soak pits helped in rejuvenating water sources and maintaining cleanliness near tube well.
9. 3 drying yards helped in paddy, Ragi threshing
10. Cashew & coffee plantation by line department helped in generating livelihoods and provide an additional annual income up to Rs. 20,000/

Effective convergence measures pushed up the HH income of each of these 162 families up to Rs 35,000/-



Mahatma Gandhi NREGA at Koraput
“Building lives and shaping livelihoods”

Freezed frames of Stories of change under MGNREGA





A photograph showing a concrete water distribution structure in a rural setting. The structure is a rectangular concrete basin with a central outlet pipe. It is surrounded by lush green vegetation and trees. In the background, there is a small pond or reservoir. The scene is captured in bright daylight.

Spring water Distribution

18°50'10", 83°4'54", 358.0m

29/12/2015 13:23:08

Soak pit



19.0605, 82.58375, 524.7m

11 Aug 2016 11:34:58

Dug well



Drying Yard



Cattle pucca floor







Continuous Contour Trench



Diversion weir



18.70236, 82.42509, 644.4m
Jul 22, 2015 1:04:17 PM

BNRGSK Building



Metal gravel road



18.76894, 82.51149, 516.0m, 182°

24 May 2015 10:27:02

Earthen road with Guard wall



18.84995, 82.24006, 510.0m, 3°
18 Aug 2015 14:33:34

Compost Pit



Play Ground



Gravel topping earthen road



Const.of road @Sindhigaon Forest road

18°57'11", 82°31'42", 582.8m

Aug 30, 2016 8:20:56 PM

Plantation with tree guard



Fire line Tracing



Mango Plantation



19°1'41", 82°54'57", 746.4m
12-Sep-2016 1:57:52 pm

Avenue Plantation



3rd year Avenue plantation of Narayanpatna range

18°53'41", 83°7'35", 327.0m, 281°

15/07/2015 12:12:59 pm

Dry stone wall Compost Pit



04/11/2016 14:08

Community Cashew Plantation



6/7/2015 12:31:41 PM (-7.0 hrs) Dir=N Lat=18.86384 Lon=82.32332 Alt=3ft MSL WGS-84

Field Channel



Ghat Cutting Road



LAMTAPUT, BADIGADA G. P
18.55745, 82.43744, 919.8m, 51°
01/10/2015 12:55:16 PM



Converting footpath to road





Mission Rozgar



IEC Display at SK



DISHA meeting



Ground Zero verification



PIM



Sensitisation camp

Nandapur Block
18.55442, 82.72999, 823.9m
3 Nov.2015 12:44:52

State Monitoring

A group of four men are standing in a flooded agricultural field, likely a rice paddy. The man in the center, wearing a light blue striped shirt and khaki pants, is gesturing with his right hand towards the water. To his right, a man in a blue shirt and a blue shawl is also gesturing. On the left, two other men are looking on. The field is filled with young rice plants in the water. In the background, there are green hills and a large electricity pylon. The sky is overcast.

Model Village

ଶ୍ରୀ ଗାମାଞ୍ଜଳିପଦି ସଂସ୍ଥା, କୋରାପୁଟ
 ଶ୍ରୀ ପ୍ରାଚୀନ ଶ୍ରୀମତୀ, ନବପୁର
 କାର୍ଯ୍ୟ ନାମ: ଗାତରପୁର ସାମବାସିକରେ ଶୋଳପତିଆ
 ନିର୍ମାଣ ।
 ଅବକଳ ମୂଲ୍ୟ: ଟ. ୫,୦୦,୦୦୦/- (ପାଞ୍ଚ ଲକ୍ଷ)
 ଆୟୁକ ଆନୁପାଳ: MGNREGA (Model Village) 15-16
 ଶ୍ରମିକ 'ପ୍ରାଚୀନ ଶ୍ରୀମତୀ' ସହ ନିମ୍ନ ମୂଲ୍ୟ ଟ. ୧୨୦/-

18.58369, 82.751

Mar 14, 2016

CFT

Strengthening local governance

Awareness and demand generation

Village level INRM based livelihood plan

Saturating and Strengthening SHG based institution

Capability building of GP staff and Community based service providers

System setting (Measurement, payment, livelihood, grievance, etc)

Livelihood enhancement

Key approach

Thank You...

